

Appendix A - Consideration to Objections to the Making of Traffic Regulation Order 201-;


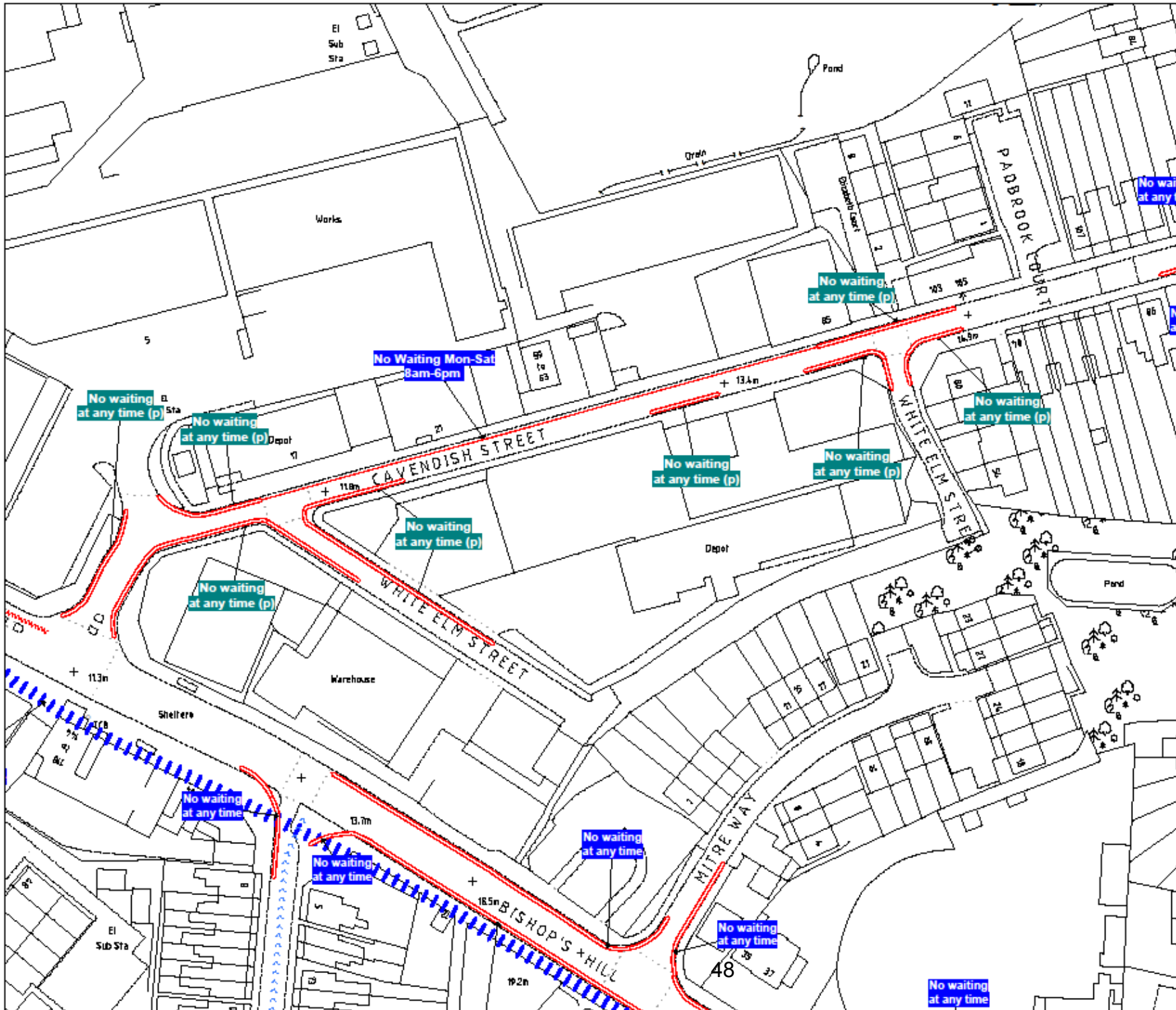

Various Locations in Ipswich

Location Plans


- **Dated 15/12/2016 – Cavendish Street & White Elm Street, Ipswich**
- **N6 - Constitution Hill, Ipswich**
- **L10 – Sidegate Lane West, Ipswich**
- **Z2 – Radcliffe Drive, Ipswich**

NB : PROPOSESED RESTRICTIONS IN GREEN,

EXISTING RESTRICTIONS IN BLUE

© Crown Copyright. All rights reserved. Suffolk County Council
Licence No. 100023965 2013



SUFFOLK COUNTY COUNCIL
Endeavour House, 8 Russell Road,
Ipswich, Suffolk, IP1 2BX

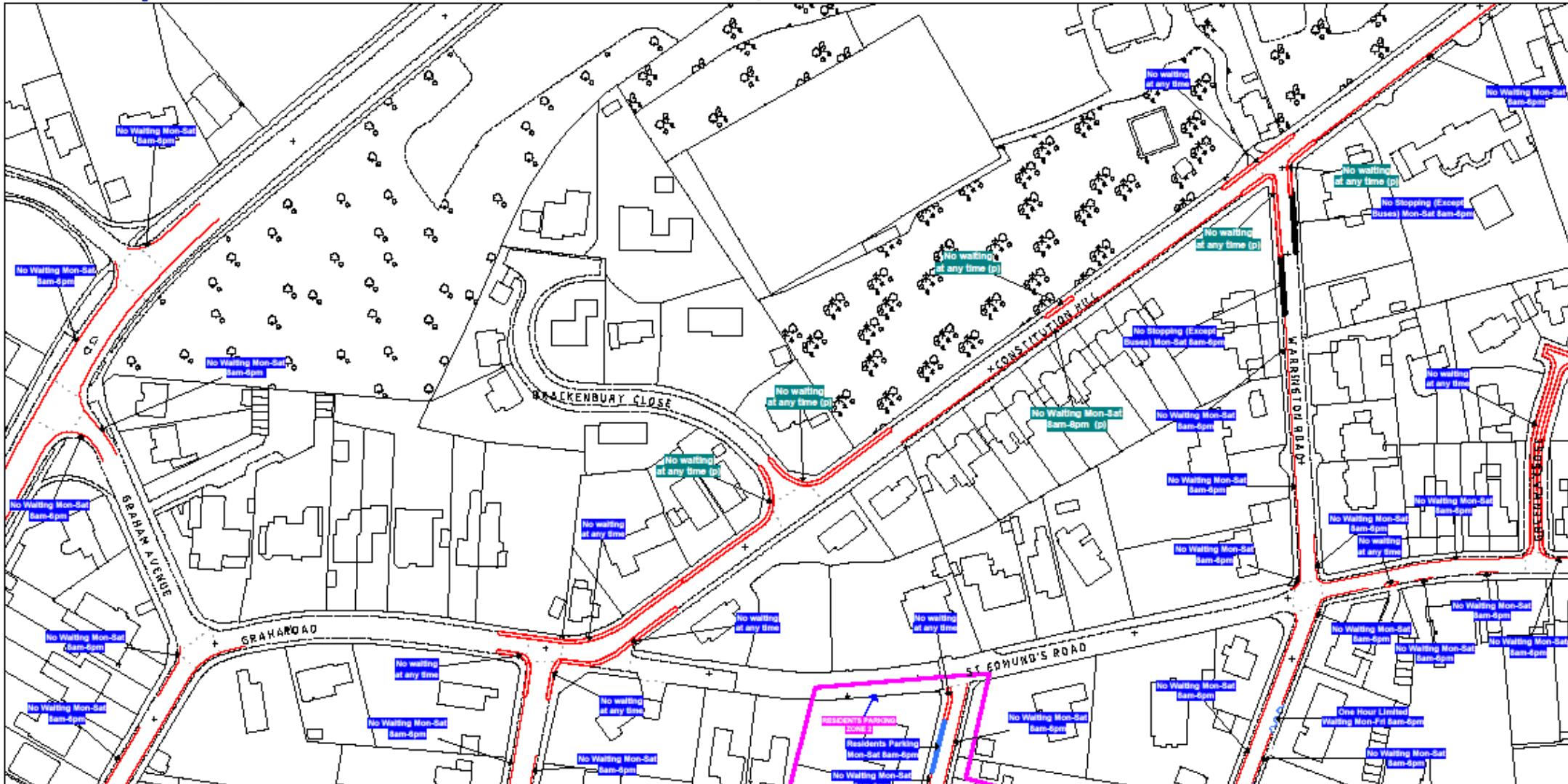
DRAWING TITLE
**Cavendish & White Elm Street
Proposed Restrictions**

SCALE **1 : 800**

DATE **15/12/2016**

DRAWING No.

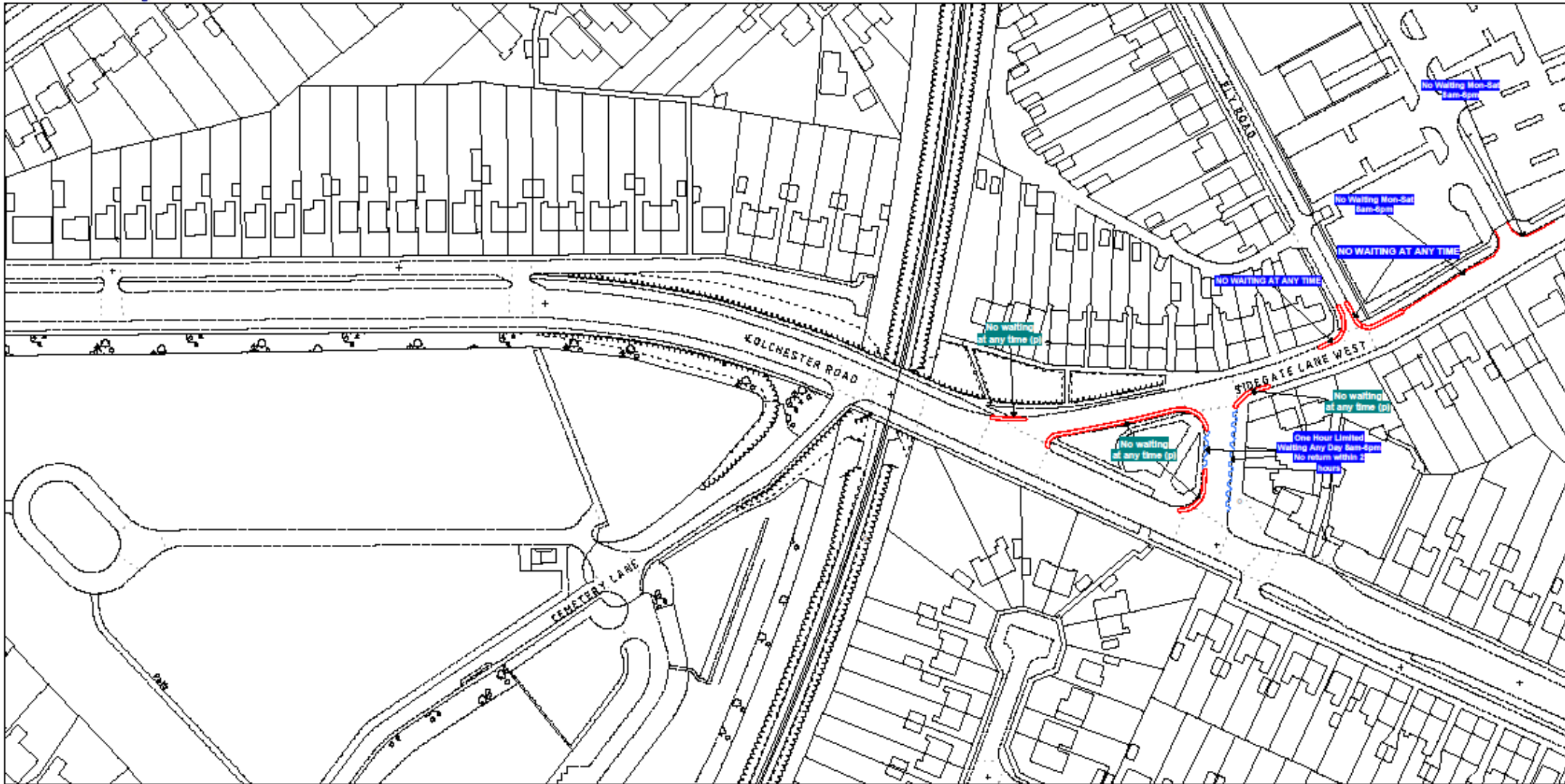
DRAWN BY



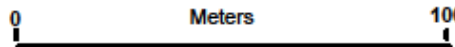
Scale - 1 : 1250 0 Meters 100

Produced from Ordnance Survey 1:1250 mapping with permission of the Controller of Her Majesty's Stationary Office (c) Crown Copyright Licence No. LA 07831X. Unauthorised reproduction infringes Crown Copyright and may lead to prosecution or Civil Proceedings

**Title – SUFFOLK COUNTY COUNCIL (IPSWICH BOROUGH COUNCIL)
(PERMITTED PARKING AREA AND SPECIAL PARKING AREA)
(WAITING RESTRICTIONS, LOADING RESTRICTIONS, LOADING AREAS
AND ON-STREET PARKING PLACES) (CONSOLIDATION) ORDER 2005
(VARIOUS ROADS) (PROHIBITION OF WAITING AND LOADING)
(VARIATION NO. ? (PROPOSED) ORDER 2016**



Scale - 1 : 1250

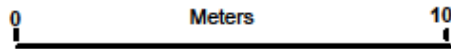


Produced from Ordnance Survey 1:1250 mapping with permission of the Controller of Her Majesty's Stationery Office (c) Crown Copyright Licence No. LA 07831X. Unauthorised reproduction infringes Crown Copyright and may lead to prosecution or Civil Proceedings

**Title – SUFFOLK COUNTY COUNCIL (IPSWICH BOROUGH COUNCIL)
(PERMITTED PARKING AREA AND SPECIAL PARKING AREA)
(WAITING RESTRICTIONS, LOADING RESTRICTIONS, LOADING AREAS
AND ON-STREET PARKING PLACES) (CONSOLIDATION) ORDER 2005
(VARIOUS ROADS) (PROHIBITION OF WAITING AND LOADING)
(VARIATION NO. ? (PROPOSED) ORDER 2016**



Scale - 1 : 1250



Produced from Ordnance Survey 1:1250 mapping with permission of the Controller of Her Majesty's Stationery Office (c) Crown Copyright Licence No. LA 07831X. Unauthorised reproduction infringes Crown Copyright and may lead to prosecution or Civil Proceedings

**Title – SUFFOLK COUNTY COUNCIL (IPSWICH BOROUGH COUNCIL)
(PERMITTED PARKING AREA AND SPECIAL PARKING AREA)
(WAITING RESTRICTIONS, LOADING RESTRICTIONS, LOADING AREAS
AND ON-STREET PARKING PLACES) (CONSOLIDATION) ORDER 2005
(VARIOUS ROADS) (PROHIBITION OF WAITING AND LOADING)
(VARIATION NO. ? (PROPOSED) ORDER 2016**

