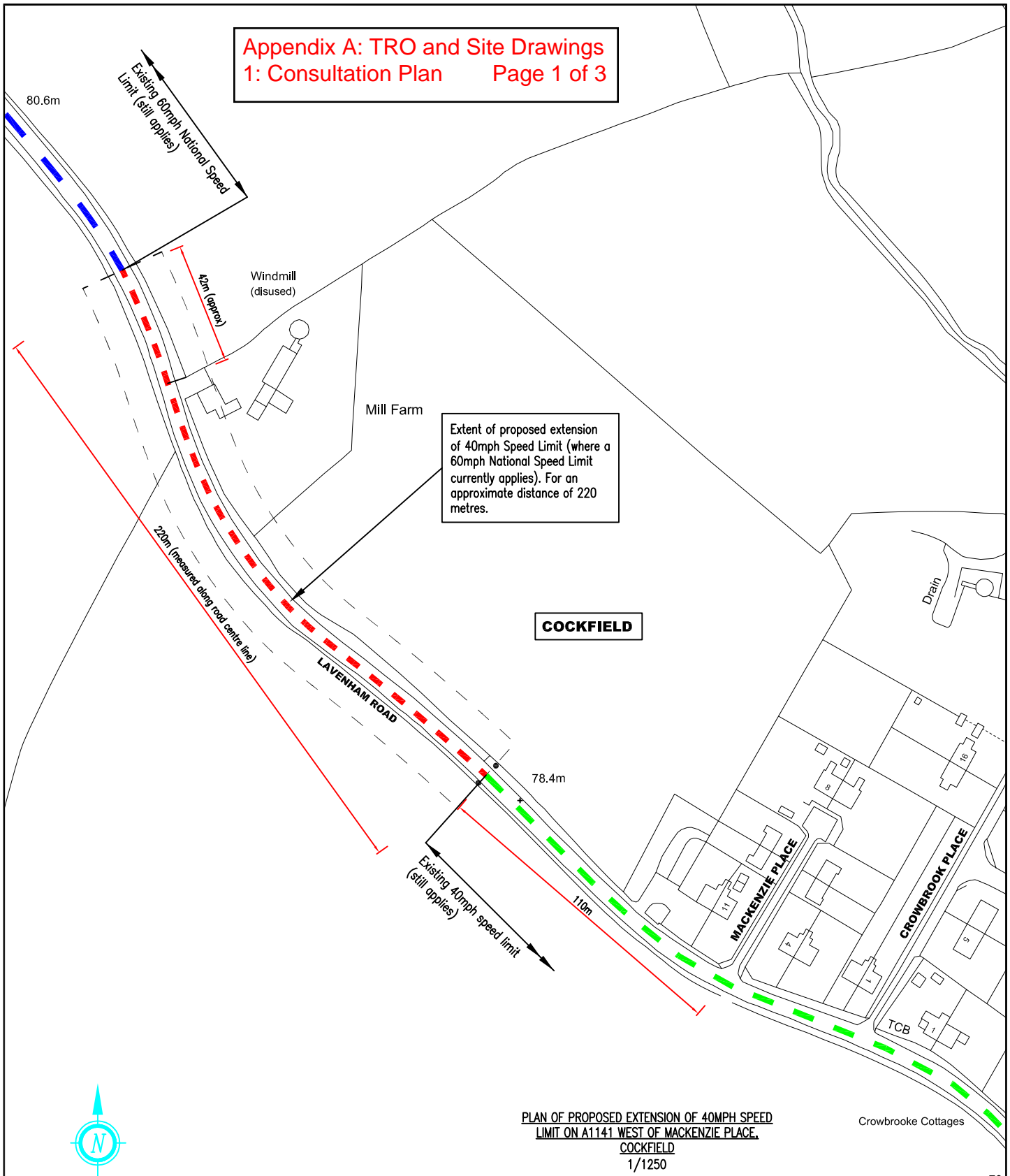


Appendix A: TRO and Site Drawings
1: Consultation Plan Page 1 of 3



PLAN OF PROPOSED EXTENSION OF 40MPH SPEED LIMIT ON A1141 WEST OF MACKENZIE PLACE, COCKFIELD
 1/1250

KEY FOR SPEED LIMITS ON A1141

- Existing 40mph Speed Limit.
- Existing 60mph National Speed Limit.
- - - Proposed New 40mph speed limit (Where currently, a National Speed Limit of 60mph is in place).

Notes:

1. This drawing is in metres and the dimensions shown are approximate only.

THIS MAP IS BASED UPON ORDNANCE SURVEY MATERIAL, AND THE PRECISION OF ORDNANCE SURVEY OR ANY OF THE CONTROLS OF HER MAJESTY'S STATIONERY OFFICE IS NOT GUARANTEED. UNWARRANTED ASSUMPTIONS ARE MADE BY THE USER AND THE USER IS RESPONSIBLE FOR THE ACCURACY OF ANY INFORMATION DERIVED FROM THIS MAP.



Jointly managed by
 Jerry Pert (Kler General Manager) & Mark Stevens (Suffolk County Council Assistant Director)
 Endeavour House, 8 Russell Road, Ipswich, Suffolk IP1 2BX

REVISION(S)	ISSUE FOR CONSULTATION	REV.	DATE	INTL.
0	6.10	JML		

PROJECT TITLE			
SCC CORPORATE PROPERTY A1141 LAVENHAM ROAD, COCKFIELD EXTENSION OF 40 MPH SPEED LIMIT			
DRAWING TITLE			
CONSULTATION PLAN			

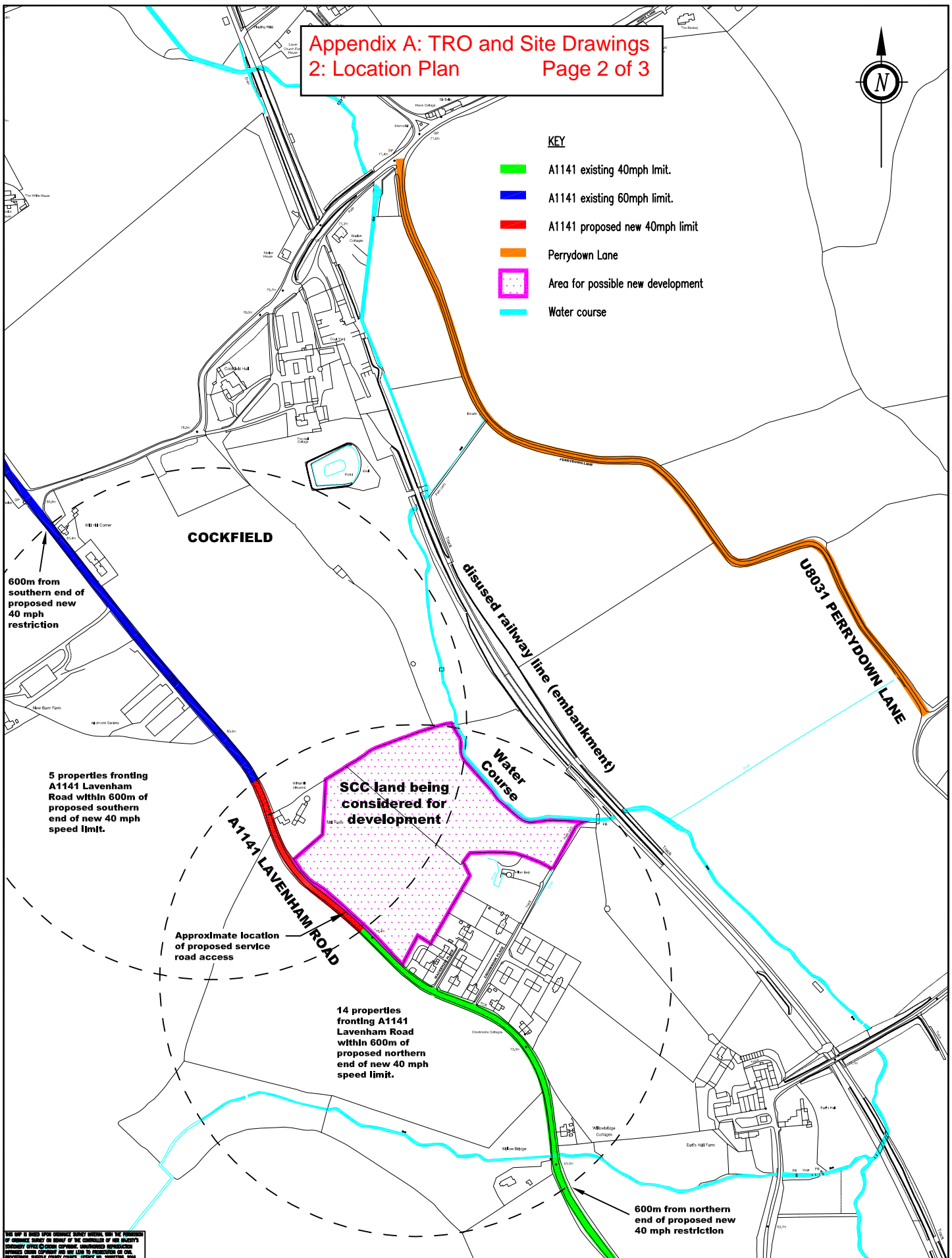
ORIGINATOR	CHECKER	DESIGNER	REVIEWER
JML	LEC	JML	JMc
SCALE(S)	ORIGINAL SCALE AS	DATE	
1/1250		6/10/2016	
DRAWING NUMBER			REVISION
137106-01			0

Appendix A: TRO and Site Drawings
2: Location Plan Page 2 of 3



KEY

- A1141 existing 40mph limit.
- A1141 existing 60mph limit.
- A1141 proposed new 40mph limit
- Perrydown Lane
- Area for possible new development
- Water course



THIS MAP IS BASED UPON ORDNANCE SURVEY MATERIAL, AND THE PRESENCE OF OBSCURE SURVEY OR BOUNDARY MARKS IS NOT GUARANTEED. THE USER OF THIS MAP IS ADVISED TO CHECK THE ACCURACY OF ANY INFORMATION OBTAINED FROM THIS MAP AND TO TAKE APPROPRIATE PRECAUTIONS IN CONNECTION WITH ANY DECISIONS MADE ON THE BASIS OF THIS MAP.

Suffolk Highways
your roads, our business

Jointly managed by
 Jerry Pert (Kler General Manager) & Mark Stevens (Suffolk County Council Assistant Director)
 Endeavour House, 8 Russell Road, Ipswich, Suffolk IP1 2BX

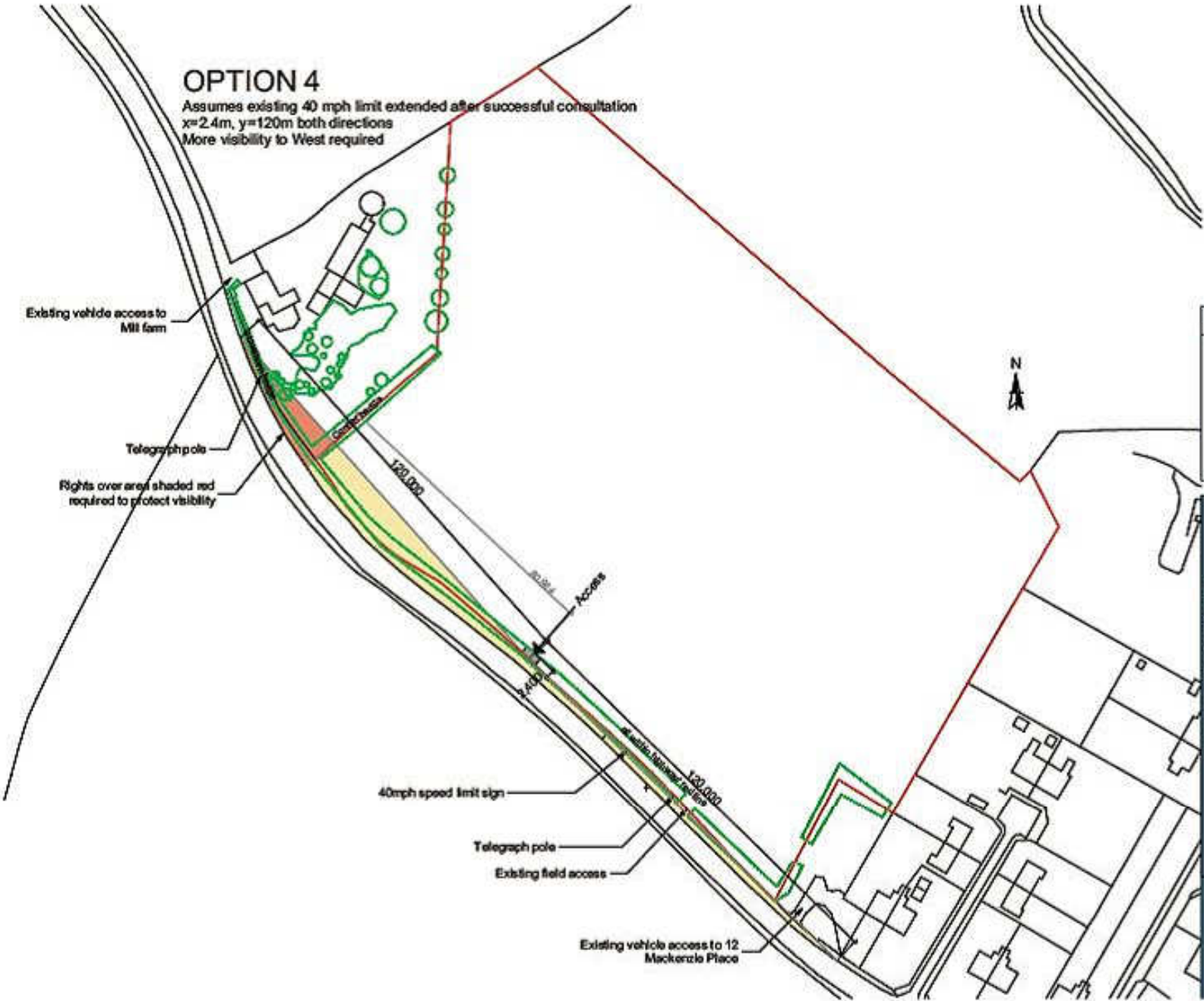
REVISION(S)	0	14.12	JML
ISSUE FOR ROW REPORT			
DESCRIPTION	REV.	DATE	INTL.

PROJECT TITLE	SCC CORPORATE PROPERTY A1141 LAVENHAM ROAD, COCKFIELD EXTENSION OF 40 MPH SPEED LIMIT
DRAWING TITLE	LOCATION PLAN (ROW COMMITTEE REPORT)

ORIGINATOR	CHECKER	DESIGNER	REVIEWER
JML	LEC	JML	LEC
SCALE(S)	ORIGINAL SIZE AS	DATE	
1/4000		8/12/2016	
DRAWING NUMBER	REVISION		
137106-02	0		

OPTION 4

Assumes existing 40 mph limit extended after successful consultation
 x=2.4m, y=120m both directions
 More visibility to West required



REV	DATE	BY	DESCRIPTION	CHKD

FEASIBILITY

Project Number
15-0435

Project
Land at Cockfield
Lavenham Road
Cockfield

Drawing Title
Visibility splay options

Assistant
Susan Whiteley

Date
December 2016

Scale
1:1000

Drawn
BP

Checked
SW

Project Number
L00-01

email: s.w@concertus.co.uk Tel: 01473 204120

Concertus
 DESIGN & PROPERTY CONSULTANTS
 8 Russell Road - Ipswich - Suffolk - IP1 2BX

